THIS MAP WAS PREPARED FOR ASSESSMENT PURPOSE ONLY

0 50 100 200 Feet

NW1/4 SE1/4 SECTION 02 T.30S. R.46E. W.M.
MALHEUR COUNTY

1" = 100'

30S 46E 02DB

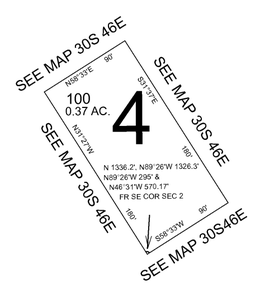

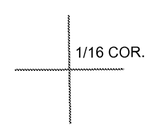

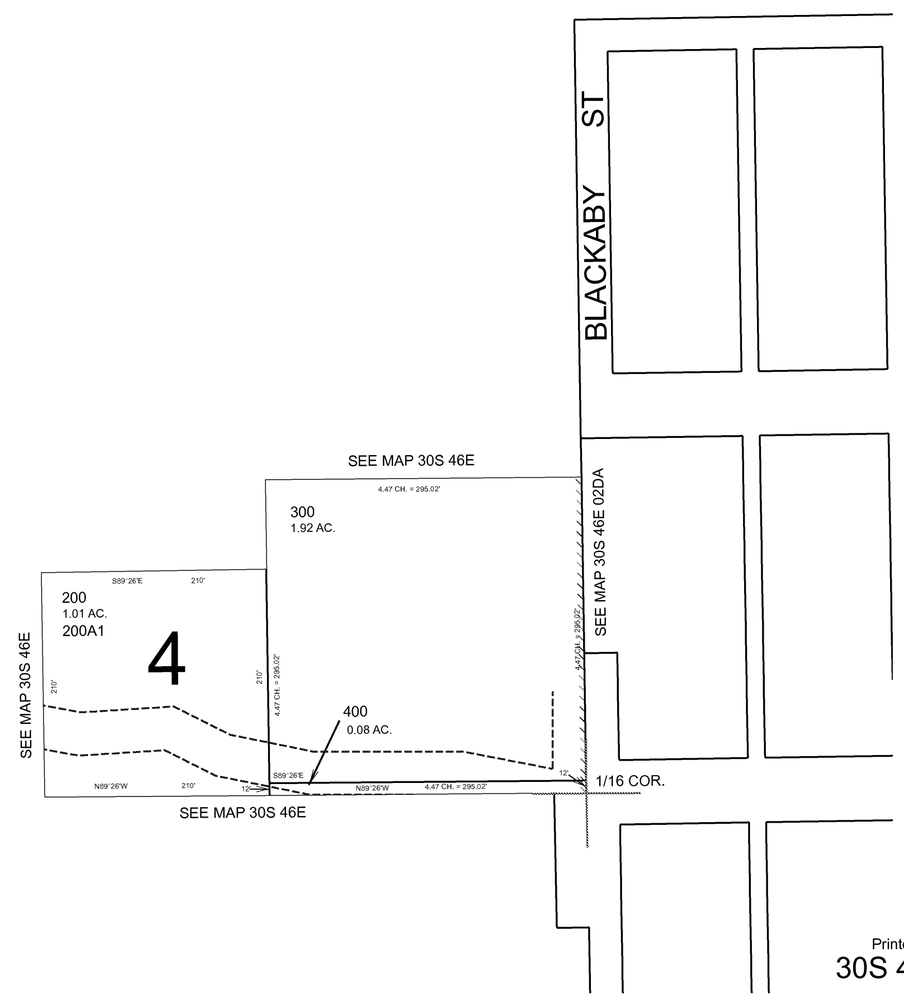

Printed on Nov 07, 2005

30S 46E 02DB